



# INDIAN SCHOOL DARSAIT

## DEPARTMENT OF SOCIAL SCIENCE



Subject : Geography

**Topic : CHPT.2. PHYSICAL  
FEATURES OF INDIA**

Date of Worksheet : 24-04-2017

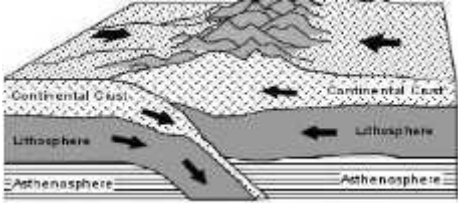
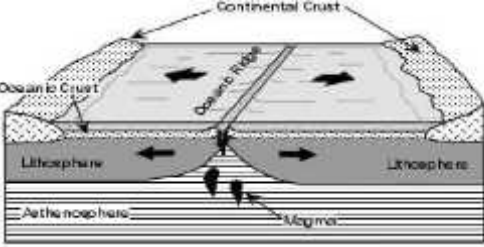
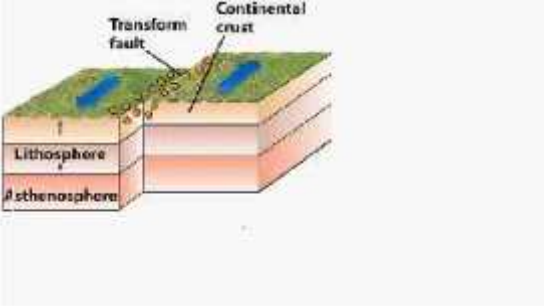
Resource Person: Mr. S.Gopalakrishnan

Date : \_\_\_\_\_

Name of the Student : \_\_\_\_\_

Class/Division : IX \_\_\_\_

Roll Number : \_\_\_\_

Sl.No.	Answer the following :	Marks
1.	What is meant by “Plate Tectonics”?	1
2.	Identify the following plate boundaries shown below :-  1. _____    2. _____    3. _____  	1 (each)
3.	How do the plate boundaries move?	1



**INDIAN SCHOOL DARSAIT**  
**DEPARTMENT OF SOCIAL SCIENCE**



4.	What was the result of collision of the Indo-Australian plate with Eurasian plate?	1
5.	What do convection current under the earth result in?	1
6.	What does the movement of the plates result in?	1
7.	Which river marks the eastern-most boundary of the Himalayas?	1
8.	Name the most continuous range of Himalayas consisting of the lofty peaks.	1
9.	Name the three major divisions of the Himalayas from North to south.	1
10.	Name the major divisions of the Himalayas on the basis of regions from west to east.	1
11.	How would you agree that Himalayas are the most recent landforms?	1
12.	Which hills constitute the 'Purvanchal' ranges?	1
13.	What are 'Duns'?	1
14.	Name some well known Duns?	1
15.	What do you mean by the term 'Doabs'?	1
16.	Name the three river systems that have led to the formation of the northern plains.	1
17.	Name the part of the Northern plains formed of newer, younger deposits of the flood plains in India.	1
18.	Which region is called 'Terai'?	1



**INDIAN SCHOOL DARSAIT**  
**DEPARTMENT OF SOCIAL SCIENCE**



19.	Mention the two major physical divisions of peninsular plateau.	1
20.	How was the peninsular plateau formed?	1
21.	Where are the Central Highlands located?	1
22.	Which plateau lies between the Aravalli and the Vindhya Ranges?	1
23.	Name the major divisions of the Peninsular Plateau.	1
24.	What is the name given to the eastward extensions of the peninsular plateau?	1
25.	How do Western Ghats influence the South west monsoons?	1
26.	Name two coastal strips of the Peninsular Plateau in India.	1
27.	Which are the sub divisions of the eastern and western coastal plains of India?	1
28.	Name the hill from where the Narmada river originates?	1
29.	In which State is Chilka lake located?	1
30.	Name the only large river of the Indian Desert.	1
31.	Name the island group of India having volcanic origin.	1
32.	In which State Garo, Khasi and Jaintia hills are located?	1
33.	Name the island group of India having coral origin.	1



**INDIAN SCHOOL DARSAIT**  
**DEPARTMENT OF SOCIAL SCIENCE**



	<b>ASSIGNMENT – I</b> (To be done in the Note Book)	
1.	Name the major physiographic divisions of India.	
2.	Which continents of the present day were part of the ancient Gondwanaland?	
3.	What led to the splitting of continents and movement of the Indo –Australian Plate?	
4.	Why are the northern plains the most productive physiographic region of India?	
5.	What are the major characteristics of the Himalayas?	
6.	Explain the location of Purvanchal Himalayas. Which hills comprise the Purvanchal Himalayas?	
	<b>ASSIGNMENT –II</b> (To be done in the Note Book)	
7.	Explain the theory of Plate Tectonics.	
8.	What are the type of plate movements? Explain with diagrams.	
9.	How were the mountain systems of Western Asia and Himalayas formed? Explain.	
10.	What led to the formation of the Northern plains of India?	
11.	Explain the various physiographic divisions of the Northern plains.	
12.	Write a note on the divisions of the northern plain from west to east.	